

I hope you all enjoyed running off the excess of the festive period, although the wet weather would have kept you a little cool and I am sure that some of you got soaked to the bone. It looks like 32 controls may have been a bit too much of a challenge but it allowed you the choice to visit the areas you wished. There were quite a few 'new' control sites used and some were in a quite pleasant part of the forest, but inevitably Chopwell is fraught with brambles if you choose to leave the paths between the controls. The NE corner of the wood was not used this time due to recent forestry works, which had encroached down to the road and left some deep unpleasant extraction lanes.

Thanks to Boris Spence for registration, start and all things EMIT - it's a great system when all goes well. Thanks also to the small band of helpers for staying back to collect the controls - it was much appreciated. Our thanks also go to the Forestry Commission for allowing us to use the woods.

Your amazing generosity managed to raise a sum of £222.61 which will be donated to the **Great North Air Ambulance**.

Organiser / planner - Rob McKenna, tel 0191 4219659, email robmckenna@blueyonder.co.uk

Comments on these results to Rob McKenna - robmckenna@blueyonder.co.uk

Chopwell Woodland Park

Scale - 1:10000, contours 5m

Kris Smith - 57.34 - 240 pts

0 metres 250














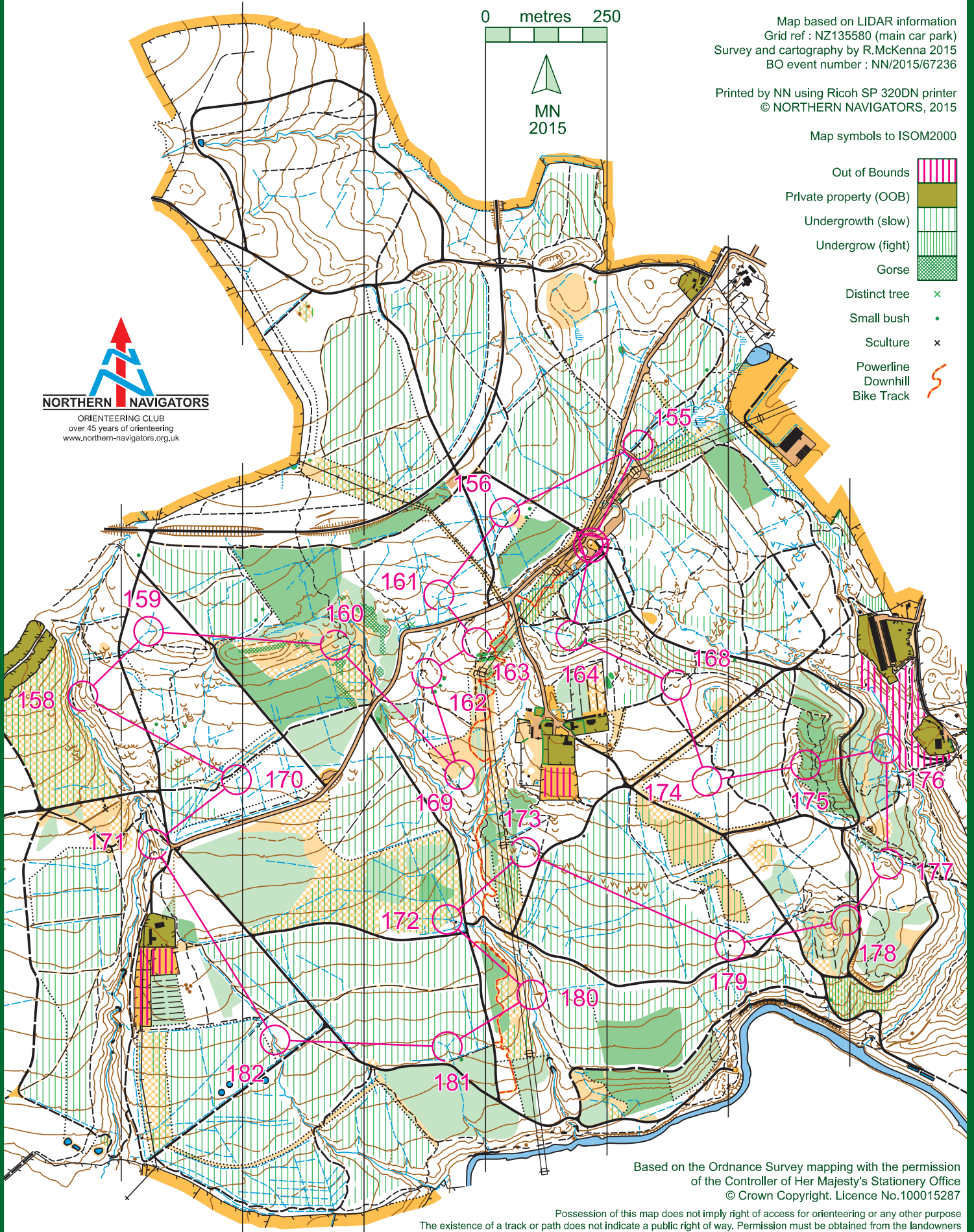
MN
2015

Map based on LIDAR information
Grid ref : NZ135580 (main car park)
Survey and cartography by R. McKenna 2015
BO event number : NN/2015/67236

Printed by NN using Ricoh SP 320DN printer
© NORTHERN NAVIGATORS, 2015

Map symbols to ISOM2000

- Out of Bounds 
- Private property (OOB) 
- Undergrowth (slow) 
- Undergrowth (fast) 
- Gorse 
- Distinct tree 
- Small bush 
- Sculture 
- Powerline 
- Downhill 
- Bike Track 



Based on the Ordnance Survey mapping with the permission
of the Controller of Her Majesty's Stationery Office
© Crown Copyright. Licence No.100015287

Possession of this map does not imply right of access for orienteering or any other purpose
The existence of a track or path does not indicate a public right of way. Permission must be obtained from the landowners